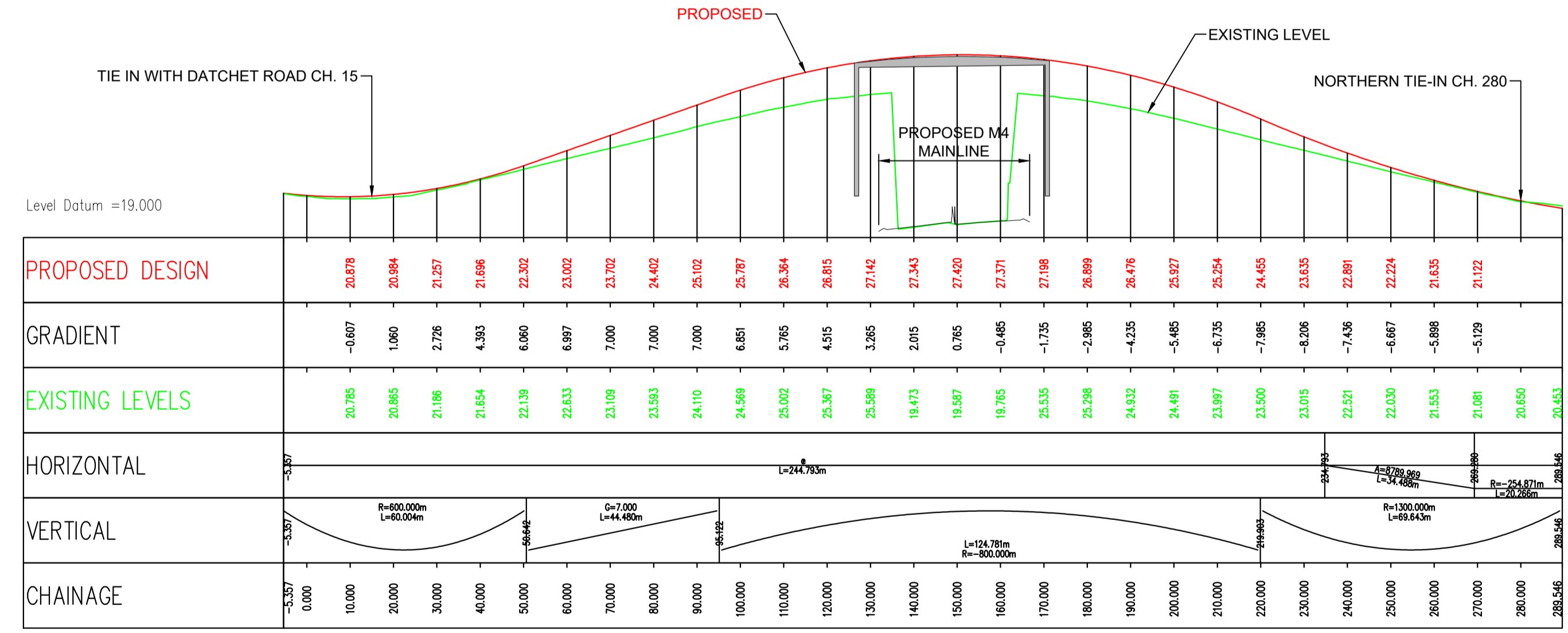
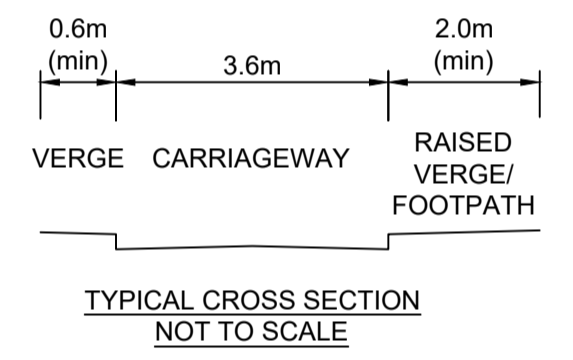
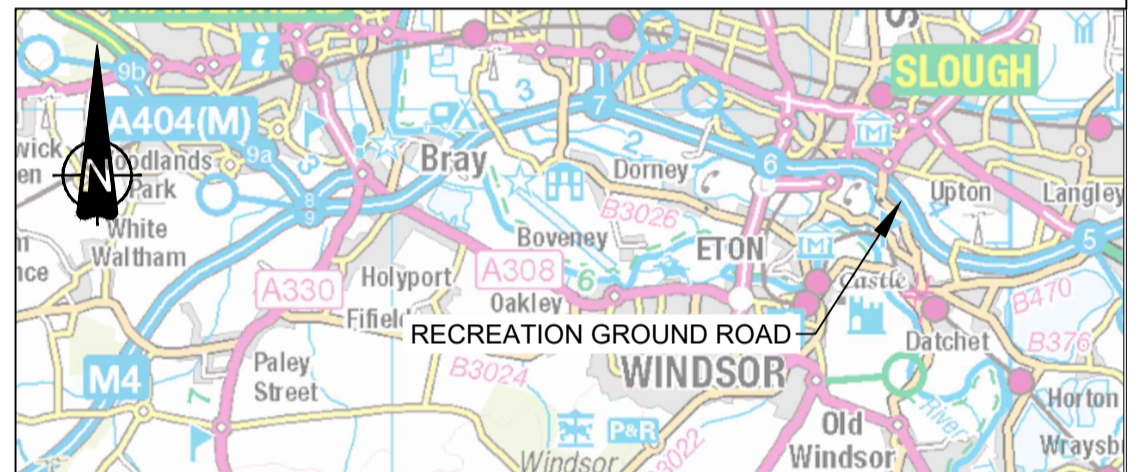
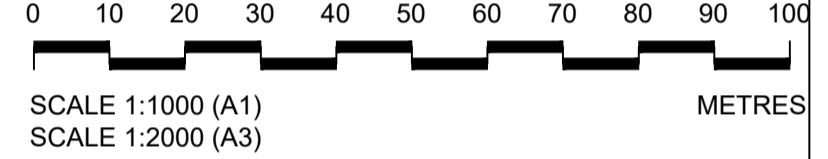


- ### NOTES
- #### GENERAL
- DO NOT SCALE FROM THE DRAWING.
  - ALL DIMENSIONS IN METRES UNLESS NOTED OTHERWISE.
  - ALL LEVELS ARE IN METRES ABOVE ORDNANCE DATUM (mAOD).

- ### LEGEND
- ORDER LIMITS
  - NEW HIGHWAY BOUNDARY FENCING (MIN 3M FROM E/W TOE)
  - PROPOSED EARTHWORKS
  - PROPOSED CYCLEWAY / FOOTWAY / FOOTPATH ROUTE
  - CARRIAGEWAY
  - PROPOSED BRIDGE
  - PROPOSED RETAINING SOLUTION
  - ACCESS GATE

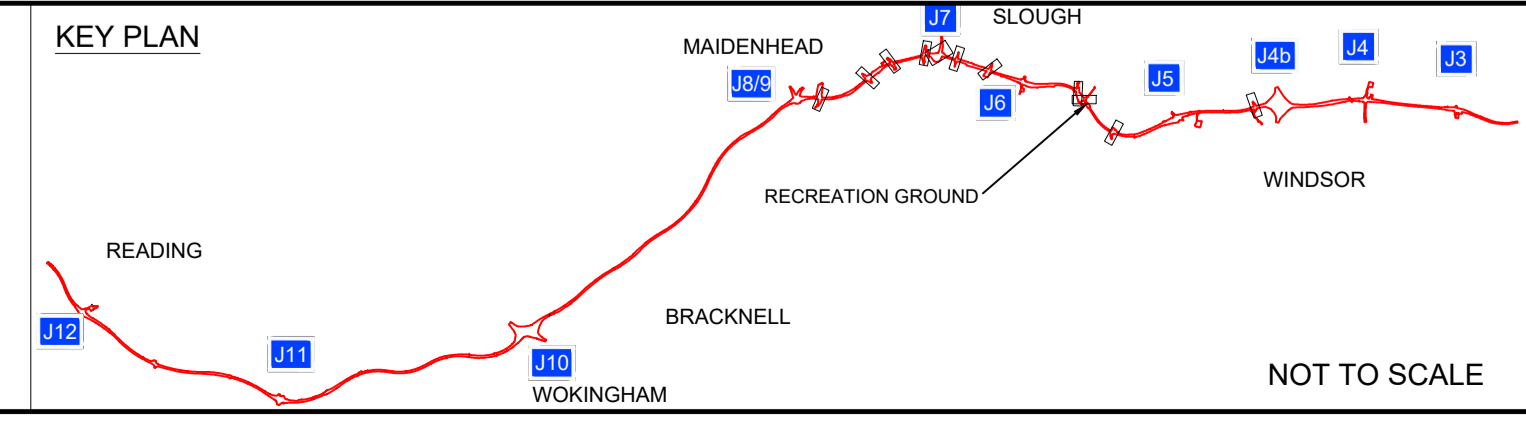


RECREATION GROUND LONG SECTION  
SCALE H=1:1000 V=1:250

ALIGNMENT BASED ON DESIGN SPEED 50 KPH

P01	S2	18/02/2022	Non-Material Change Application	WE	ST	DP
Rev	Status	Rev. Date	Purpose of revision	Drawn	Chk'd	Apprv'd

--	--	--	--	--	--	--



Client

DELIVERING THROUGH

Project SMART MOTORWAYS PROGRAMME  
M4 JUNCTIONS 3-12

Drawing title  
SIDE ROAD PLAN & PROFILE  
REGULATION 4(2) (e)  
SHEET 11 OF 13  
RECREATION GROUND ROAD

Status	S2	Revision	P01
Scale	As Shown	Date	18/02/2022
Drawn By	William Emery		
Checked By	Stephen Thompson		
Approved By	David Pilsworth		
Project No.	HA PIN	Originator	Original Size
	664385		A1
Drawing number	Volume   Location	I Type   Role   Number	
	HSR-S2_LR00000962_Z-DR-CH-1003		